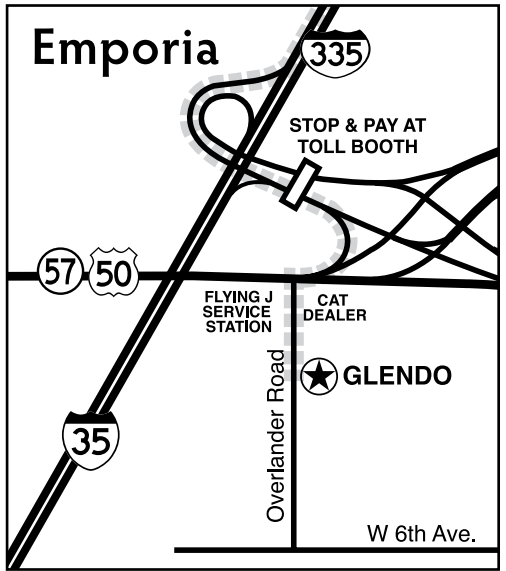
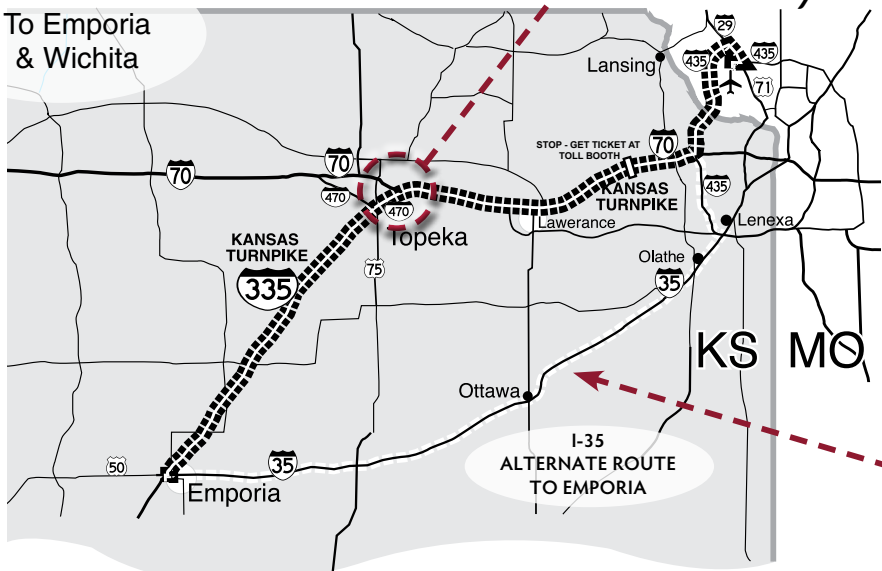
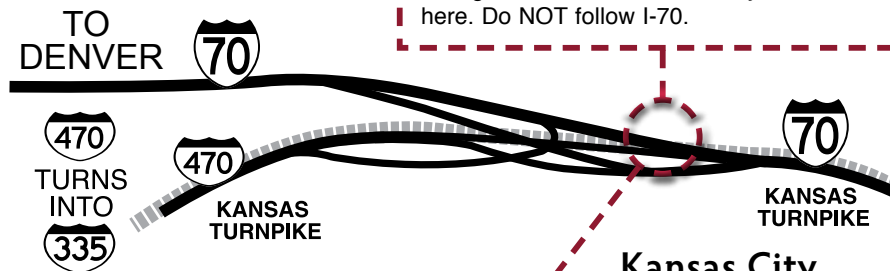


MAPS & DIRECTIONS: From Kansas City

- | | |
|--|------------|
| 1. Start on LP COOKINGHAM DR going toward INTERNATIONAL CIR | go 2.6 mi |
| 2. Take ramp onto I-29 N | go 3.7 mi |
| 3. Take exit #17/TOPEKA onto I-435 S | go 18.8 mi |
| 4. Take exit #12/KANSAS TPKE/TOPEKA/ST LOUIS onto I-70 W toward KANSAS TPKE/TOPEKA (Portions toll) | go 44.1 mi |
| 5. Bear LEFT on I-470 W (Toll applies) | go 6.7 mi |
| 6. Continue on I-335 S (Toll applies) | go 50.2 mi |
| 7. Take exit #127/EMPORIA (US-50) onto I-35 N (Portions toll) | go 0.5 mi |
| 8. Take exit #127A/NEWTON onto W US HIGHWAY 50 (US-50 W) | go 0.2 mi |
| 9. Turn LEFT on OVERLANDER ST | go 0.2 mi |
| 10. Arrive at 900 OVERLANDER RD, EMPORIA, on the LEFT | go < 0.1 m |



IMPORTANT NOTE The Kansas Turnpike changes from I-70 to I-470. Stay in the left lane here. Do NOT follow I-70.



ALTERNATE ROUTE Stay on I-435 until you reach I-35 South to Wichita and travel toll free to Emporia.